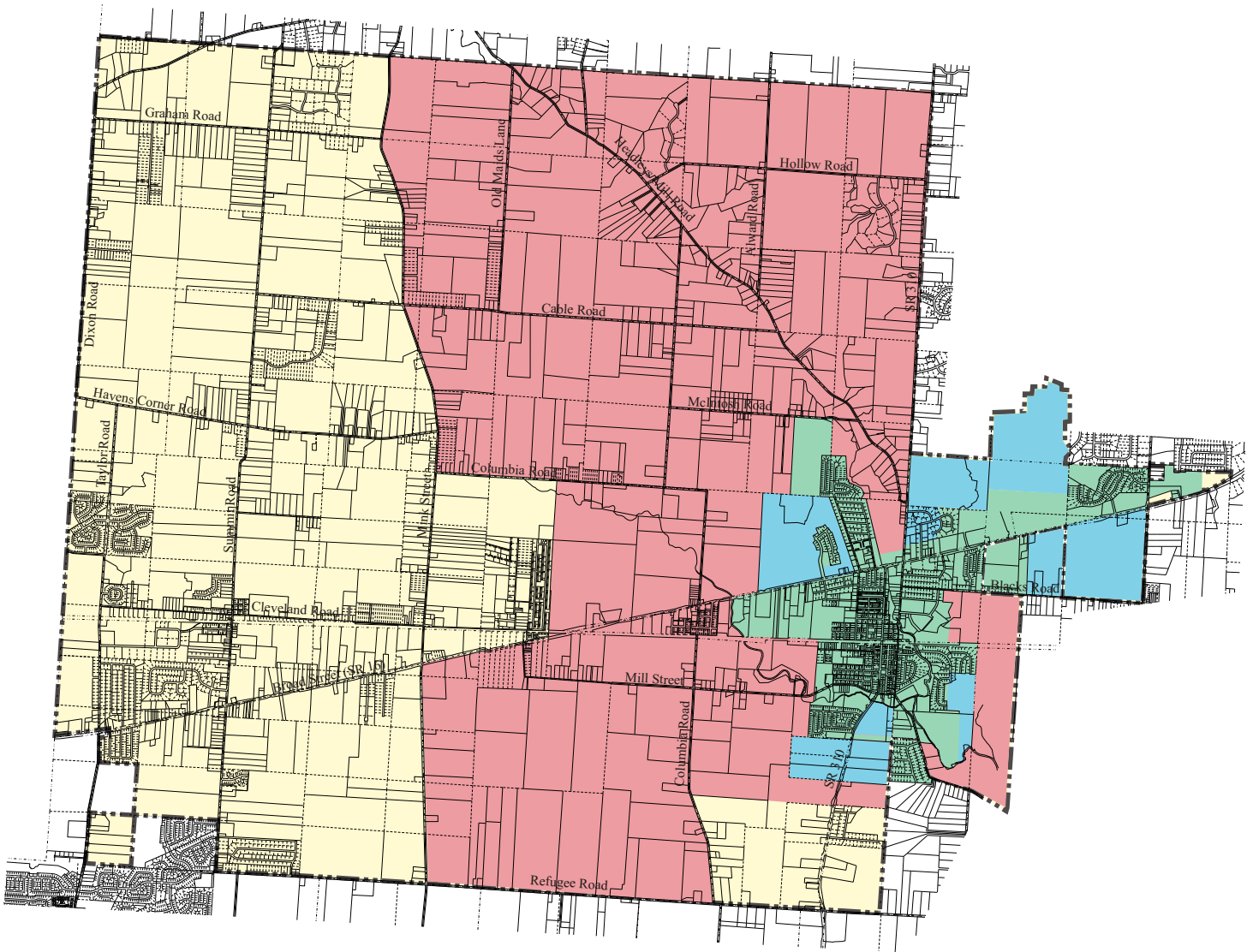






### Map 3

# SEWER PROJECTS MAP

## Pataskala Utility Department



- |   |                                     |  |                        |
|---|-------------------------------------|--|------------------------|
|  | Completed Sewer Projects            |  | Planned Sewer Projects |
|  | Anticipated Projects (Service Area) |  | City Boundary          |